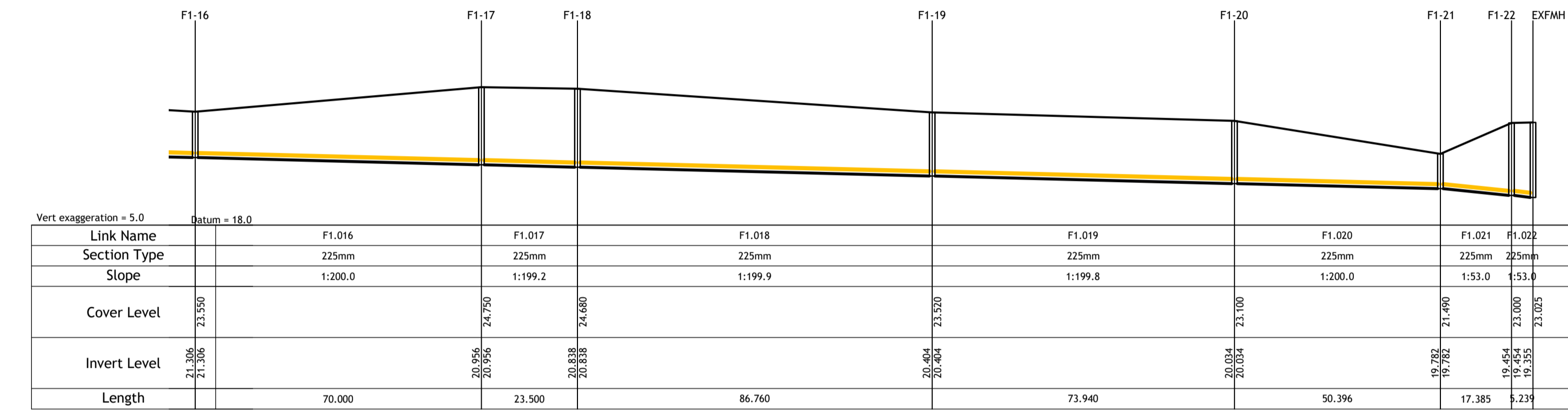
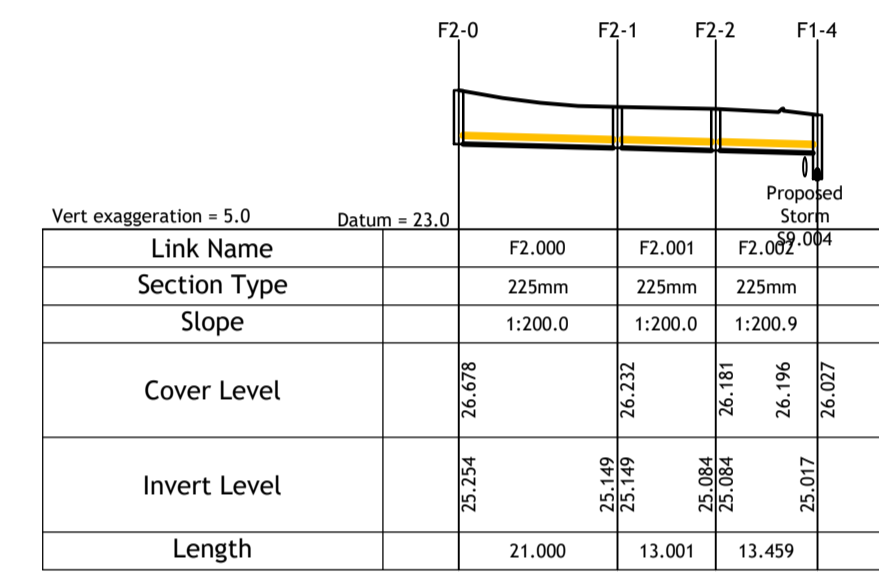


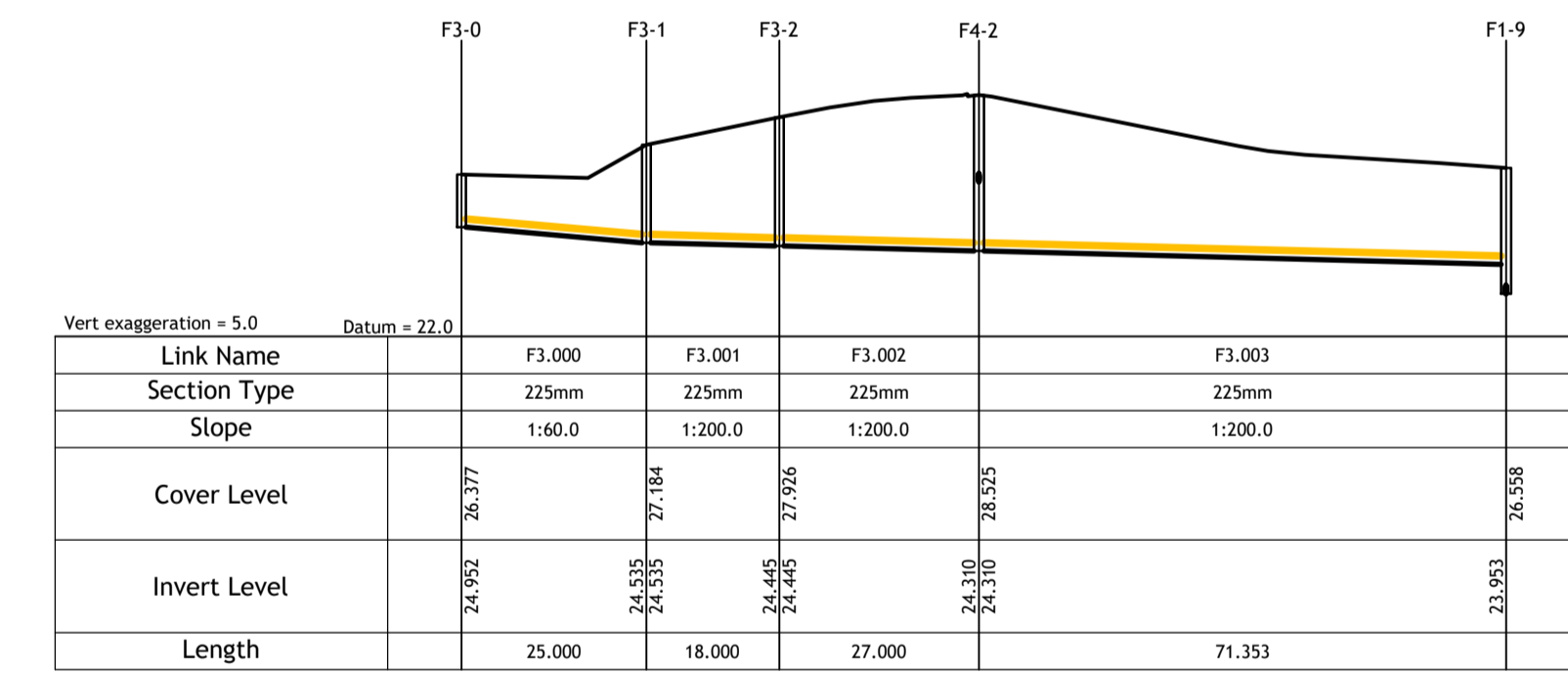
PIPERUN 1 - FOUL - LONGITUDINAL SECTION
SCALE HORIZONTAL 1:1000 VERTICAL 1:200



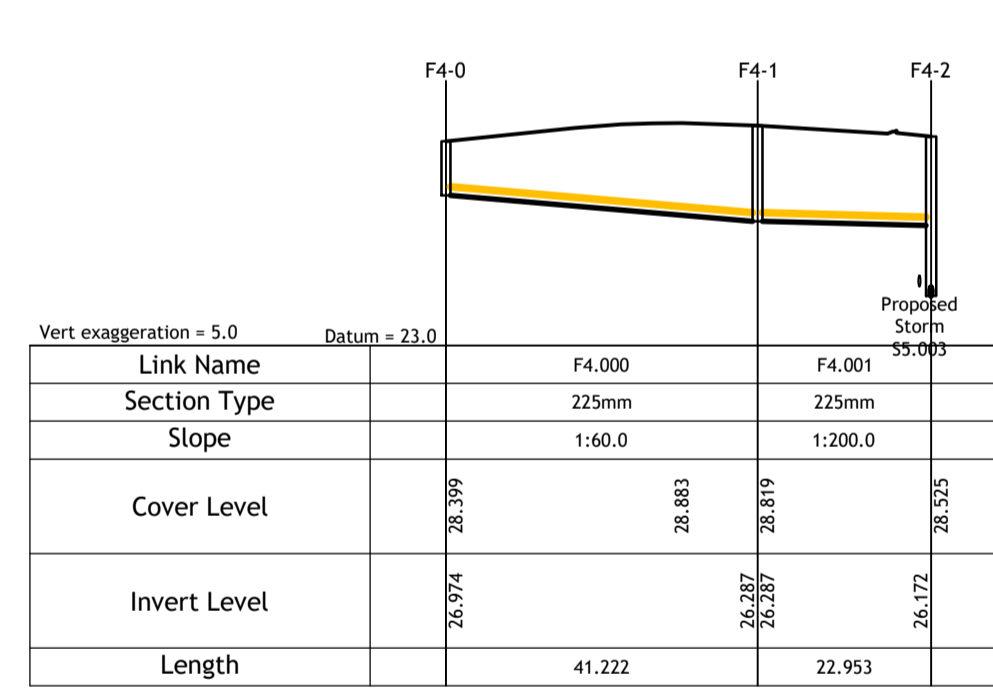
PIPERUN 1 - FOUL - LONGITUDINAL SECTION (CONTINUED)
SCALE HORIZONTAL 1:1000 VERTICAL 1:200



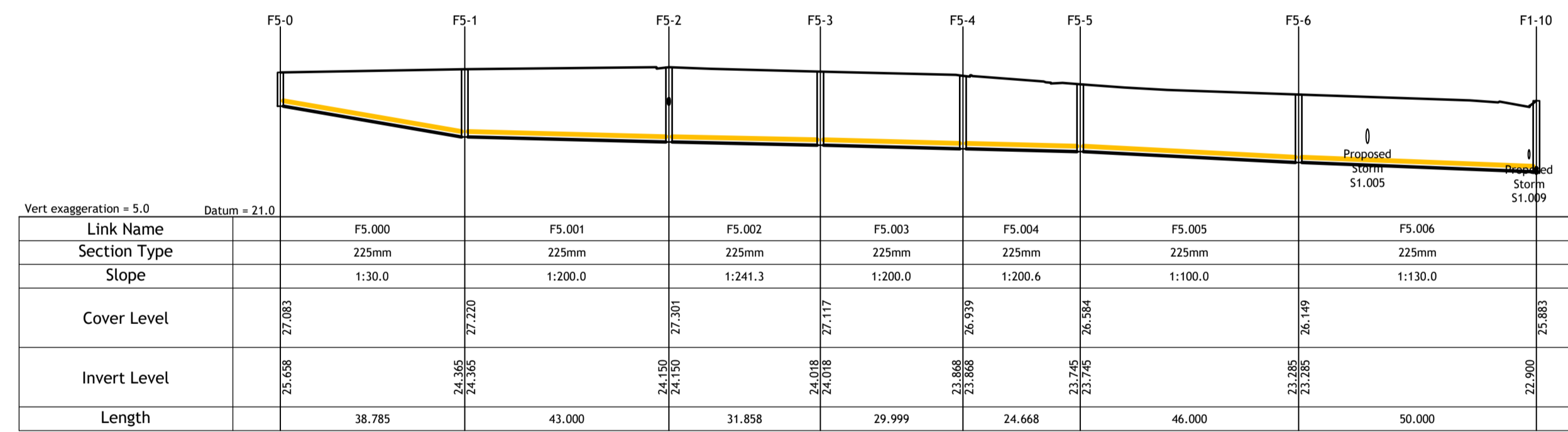
PIPERUN 2 - FOUL - LONGITUDINAL SECTION
SCALE HORIZONTAL 1:1000 VERTICAL 1:200



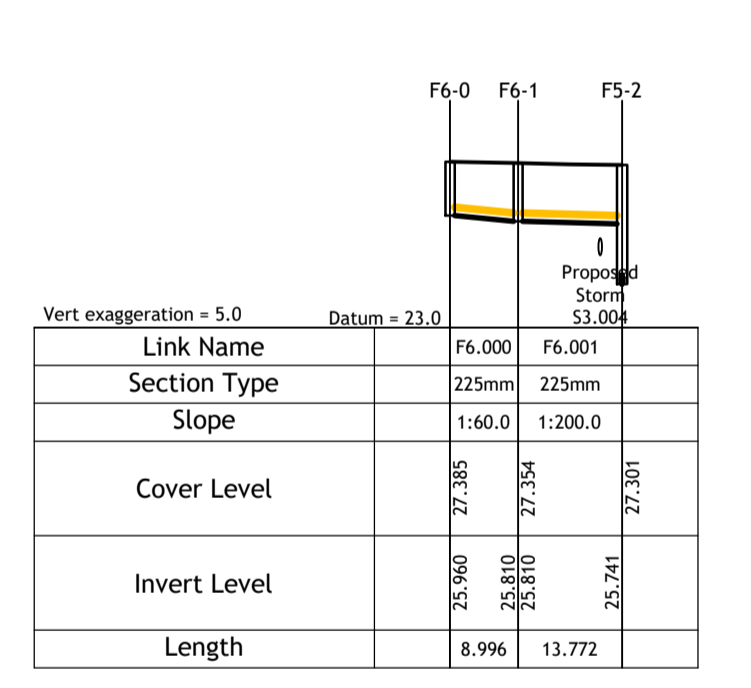
PIPERUN 3 - FOUL - LONGITUDINAL SECTION
SCALE HORIZONTAL 1:1000 VERTICAL 1:200




PIPERUN 4 - FOUL - LONGITUDINAL SECTION
SCALE HORIZONTAL 1:1000 VERTICAL 1:200



PIPERUN 5 - FOUL - LONGITUDINAL SECTION
SCALE HORIZONTAL 1:1000 VERTICAL 1:200



PIPERUN 6 - FOUL - LONGITUDINAL SECTION
SCALE HORIZONTAL 1:1000 VERTICAL 1:200



PIPERUN 7 - FOUL - LONGITUDINAL SECTION
SCALE HORIZONTAL 1:1000 VERTICAL 1:200